



GPS Map Camera

Chak Jafar, Uttar Pradesh, India

7WFW+GM2, Chak Jafar, Uttar Pradesh 210206, India

Lat 25.273452°

Long 80.947279°

13/09/24 10:47 AM GMT +05:30

Google



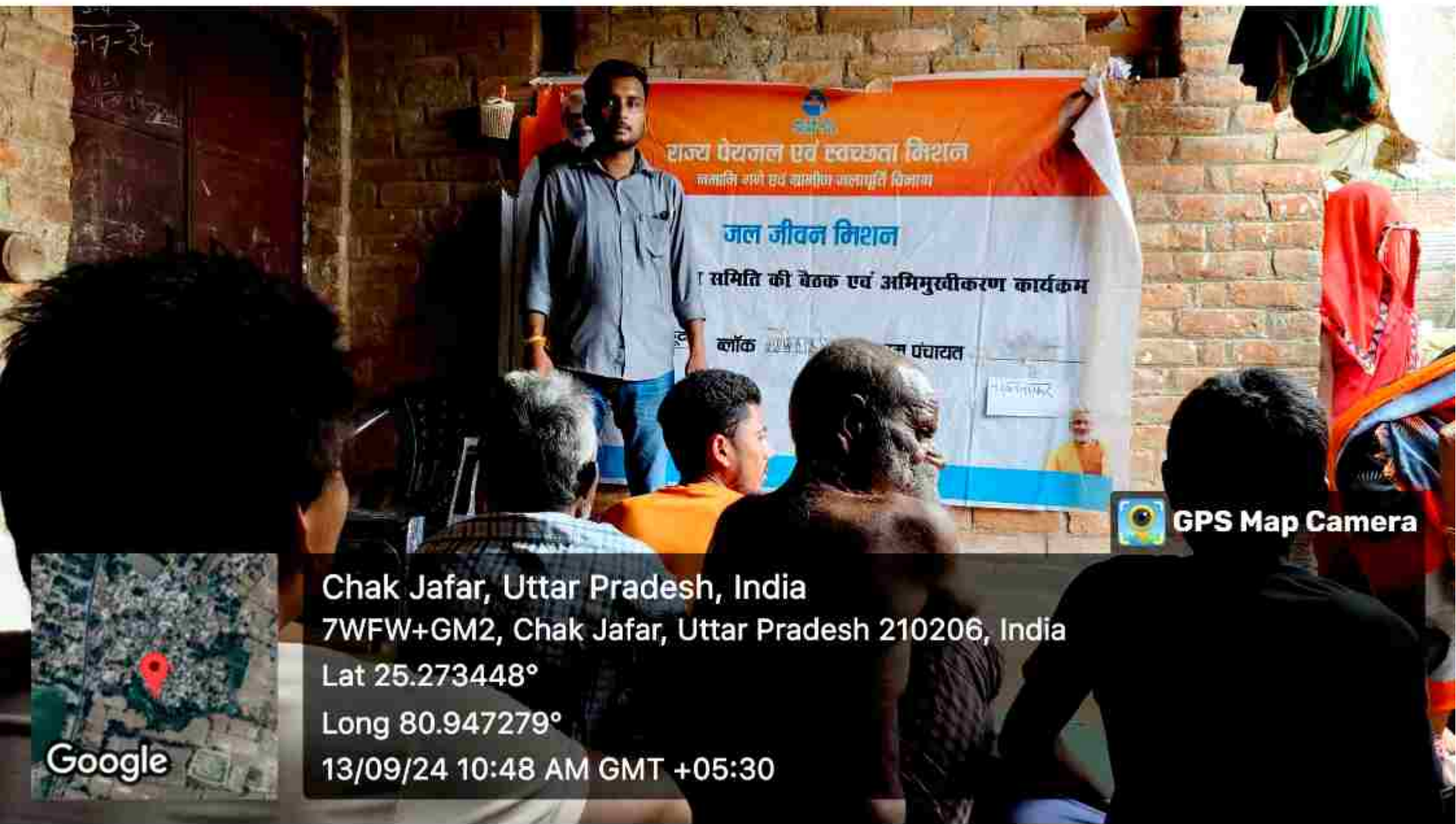
Scanned with OKEN Scanner



 **GPS Map Camera**

Chak Jafar, Uttar Pradesh, India
7WFW+GM2, Chak Jafar, Uttar Pradesh 210206, India
Lat 25.273452°
Long 80.947279°
13/09/24 10:47 AM GMT +05:30





राज्य पेयजल एवं स्वच्छता मिशन
कृतांगि एवम स्वामीय जलापूर्ति विनाय

जल जीवन मिशन

समिति की बैठक एवं अभिमुखीकरण कार्यक्रम

ब्लॉक पंचायत

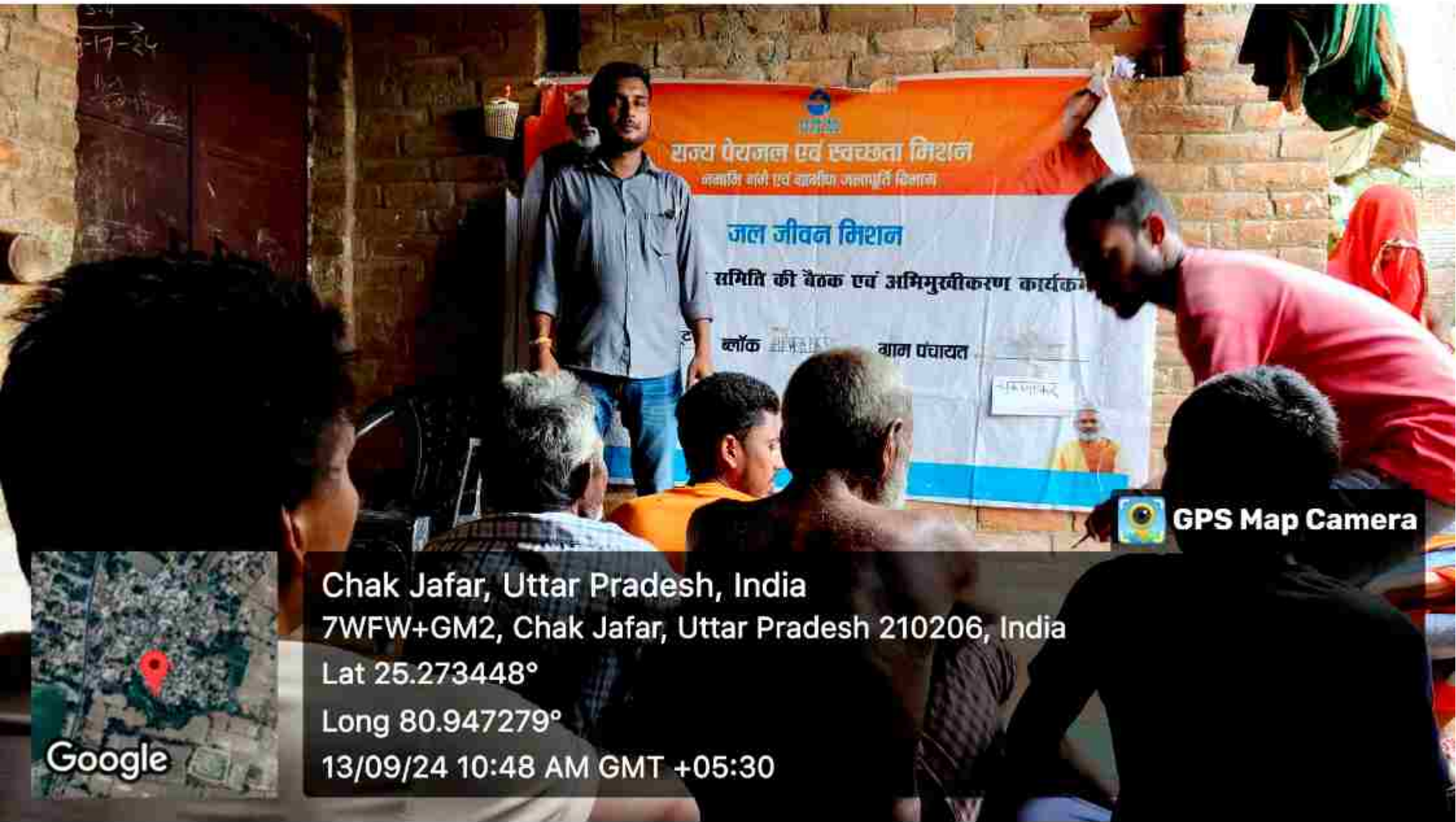


GPS Map Camera

Chak Jafar, Uttar Pradesh, India
7WFW+GM2, Chak Jafar, Uttar Pradesh 210206, India
Lat 25.273448°
Long 80.947279°
13/09/24 10:48 AM GMT +05:30



Google



Chak Jafar, Uttar Pradesh, India
7WFW+GM2, Chak Jafar, Uttar Pradesh 210206, India
Lat 25.273448°
Long 80.947279°
13/09/24 10:48 AM GMT +05:30

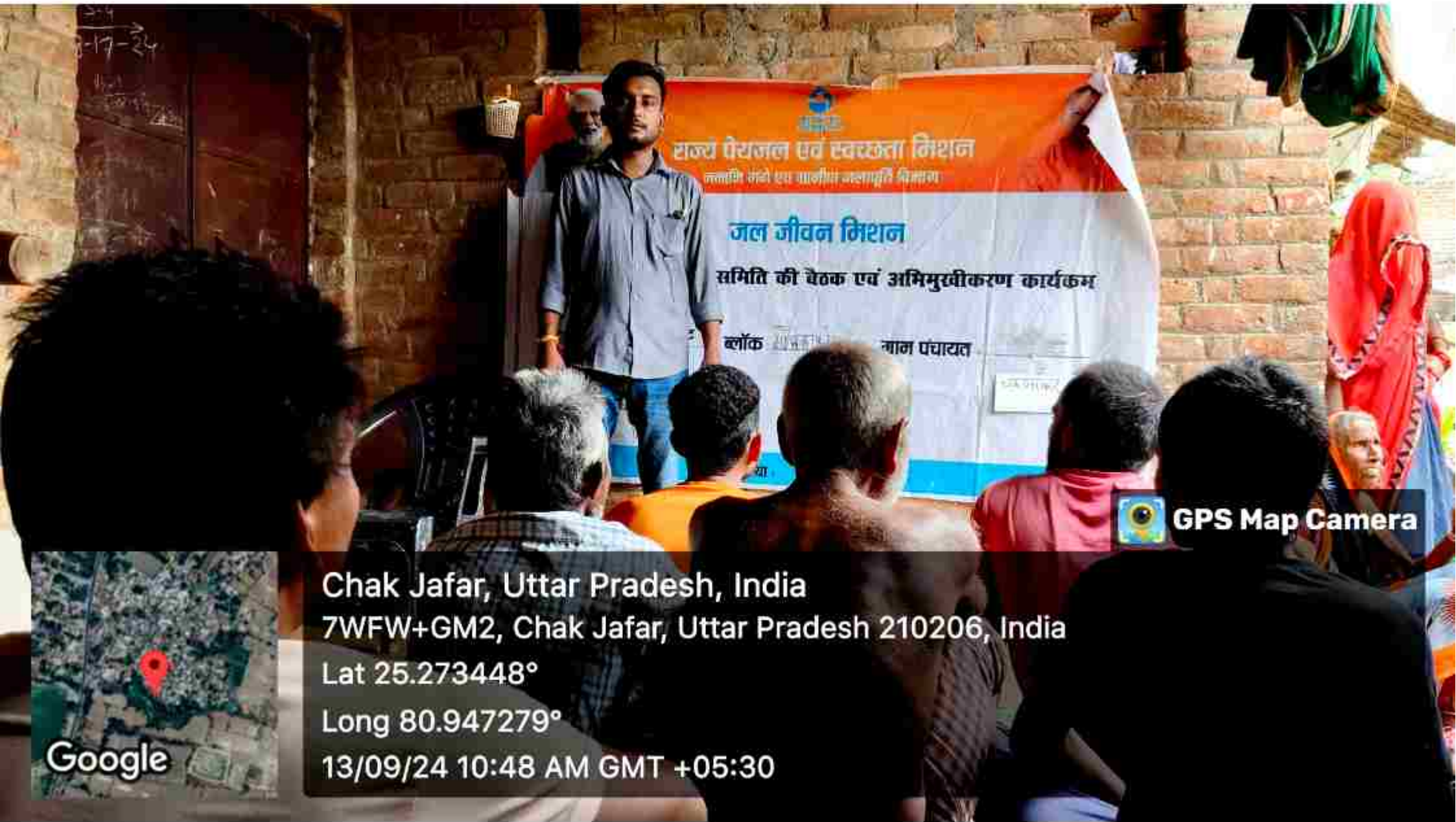


 **GPS Map Camera**

Chak Jafar, Uttar Pradesh, India
7WFW+GM2, Chak Jafar, Uttar Pradesh 210206, India
Lat 25.273426°
Long 80.947272°
13/09/24 10:43 AM GMT +05:30



Google



 **GPS Map Camera**



Chak Jafar, Uttar Pradesh, India
7WFW+GM2, Chak Jafar, Uttar Pradesh 210206, India
Lat 25.273448°
Long 80.947279°
13/09/24 10:48 AM GMT +05:30