




GPS Map Camera



अहमदाबाद, उत्तर प्रदेश, भारत

VXRW+6W9, अहमदाबाद, भाटपुरा, उत्तर प्रदेश 244927, भारत

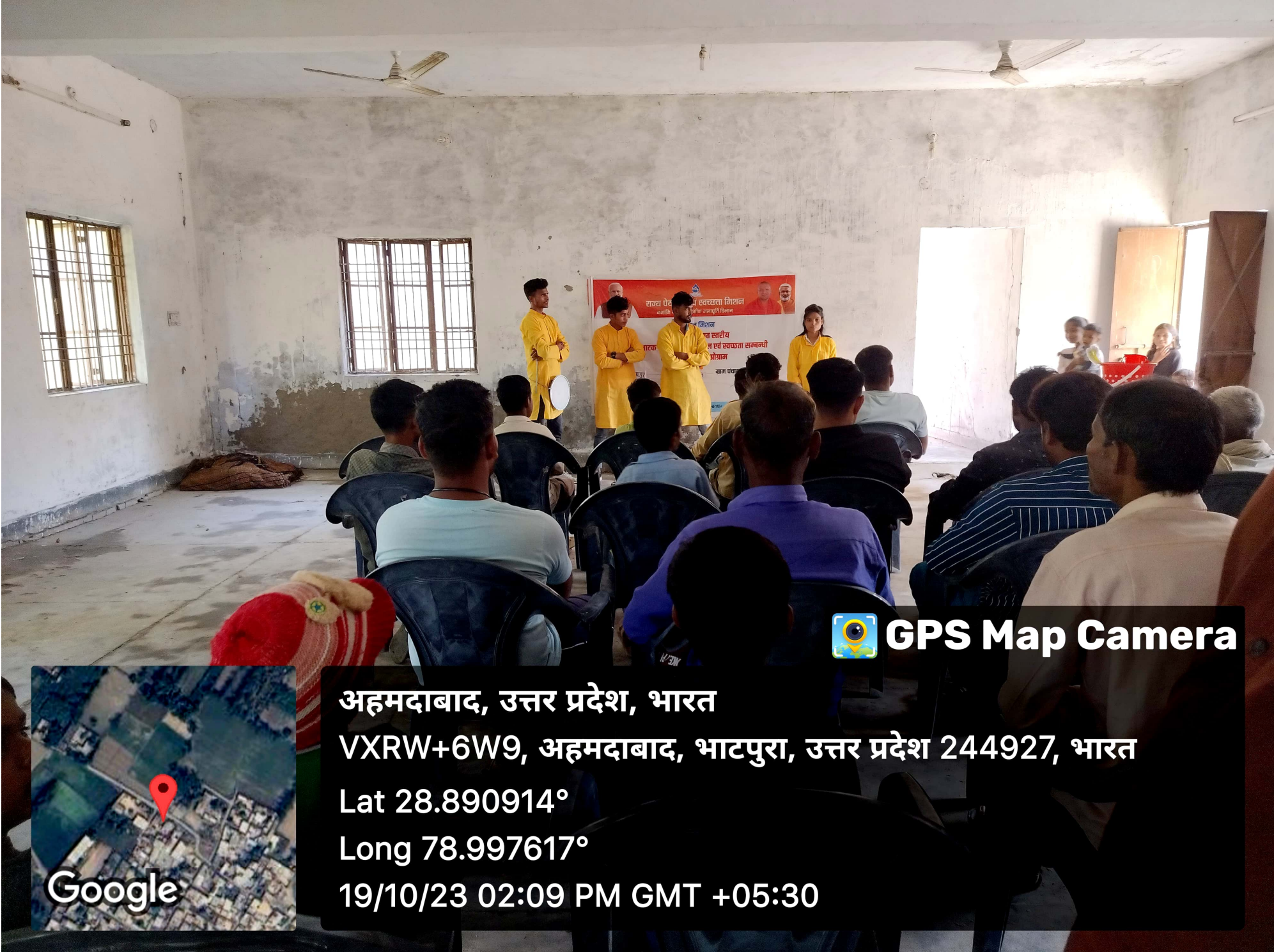
Lat 28.890907°

Long 78.997619°


19/10/23 02:09 PM GMT +05:30



Scanned with OKEN Scanner



GPS Map Camera



Google

अहमदाबाद, उत्तर प्रदेश, भारत

VXRW+6W9, अहमदाबाद, भाटपुरा, उत्तर प्रदेश 244927, भारत


Lat 28.890914°

Long 78.997617°


19/10/23 02:09 PM GMT +05:30



Scanned with OKEN Scanner



 **GPS Map Camera**



अहमदाबाद, उत्तर प्रदेश, भारत
VXRW+6W9, अहमदाबाद, भाटपुरा, उत्तर प्रदेश 244927, भारत
Lat 28.890907°
Long 78.997619°
19/10/23 02:09 PM GMT +05:30




राष्ट्रीय जल एवं स्वच्छता मिशन
ग्रामीण एवं ग्रामीण जलापूर्ति विभाग

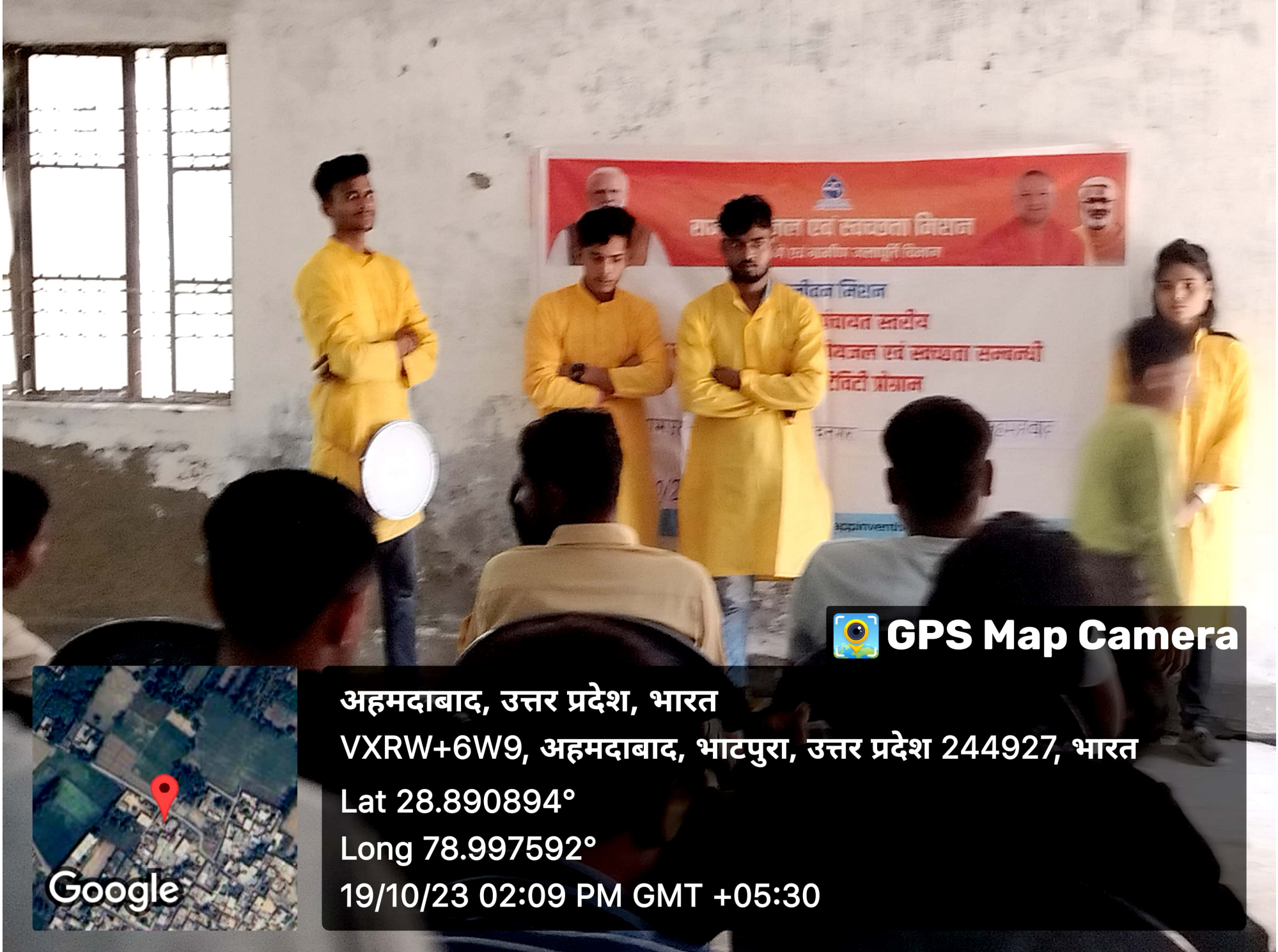
जीवन मिशन
पंचायत स्तरीय
शुद्ध पेयजल एवं स्वच्छता सम्बन्धी
सूचक कार्यक्रम

अहमदाबाद


 **GPS Map Camera**



अहमदाबाद, उत्तर प्रदेश, भारत
VXRW+6W9, अहमदाबाद, भाटपुरा, उत्तर प्रदेश 244927, भारत
Lat 28.890904°
Long 78.997589°
19/10/23 02:09 PM GMT +05:30



 **GPS Map Camera**



अहमदाबाद, उत्तर प्रदेश, भारत
VXRW+6W9, अहमदाबाद, भाटपुरा, उत्तर प्रदेश 244927, भारत
Lat 28.890894°
Long 78.997592°
19/10/23 02:09 PM GMT +05:30



Shot on OnePlus

powered by triple ca | Bhatpura | 2023.10.19 14:10



Scanned with OKEN Scanner



Shot on OnePlus

powered by triple ca | Bhatpura | 2023.10.19 14:11



Scanned with OKEN Scanner



Shot on OnePlus
powered by triple ca | Bhatpura | 2023.10.19 14:11



Scanned with OKEN Scanner



Shot on OnePlus
powered by triple ca | Bhatpura | 2023.10.19 14:11



Scanned with OKEN Scanner



Shot on OnePlus
powered by triple ca | Bhatpura | 2023.10.19 14:11



Scanned with OKEN Scanner

