




संजय प्रसाद मिश्रा
राज्य स्वास्थ्य शिक्षण
संस्थान का आयोजन
जलापद
दिनांक
स्वास्थ्य प्रचारक

 **GPS Map Camera**



Milak Bandy Wali, Uttar Pradesh, India
Unnamed Road, Milak Bandy Wali, Uttar Pradesh 244925, India
Lat 28.944635°
Long 78.94193°
31/10/23 01:16 PM GMT +05:30



 **GPS Map Camera**

Milak Bandy Wali, Uttar Pradesh, India

Unnamed Road, Milak Bandy Wali, Uttar Pradesh 244925, India

Lat 28.944635°

Long 78.94193°

31/10/23 01:16 PM GMT +05:30





GPS Map Camera

Milak Bandy Wali, Uttar Pradesh, India

Unnamed Road, Milak Bandy Wali, Uttar Pradesh 244925, India

Lat 28.944694°

Long 78.941883°

31/10/23 01:16 PM GMT +05:30



Google



GPS Map Camera


Milak Bandy Wali, Uttar Pradesh, India

Unnamed Road, Milak Bandy Wali, Uttar Pradesh 244925, India

Lat 28.944694°


Long 78.941883°

31/10/23 01:16 PM GMT +05:30



Google



 **GPS Map Camera**

Milak Bandy Wali, Uttar Pradesh, India

Unnamed Road, Milak Bandy Wali, Uttar Pradesh 244925, India

Lat 28.944694°

Long 78.941883°

31/10/23 01:16 PM GMT +05:30



Google