




GPS Map Camera



Kasraon, Uttar Pradesh, India

W39V+47M, Kasraon, Palia Bujurg, Uttar Pradesh 212652, India


Lat 25.917602°

Long 81.093117°

30/10/23 09:50 AM GMT +05:30



GPS Map Camera



Google


Kasraon, Uttar Pradesh, India

W39V+47M, Kasraon, Palia Bujurg, Uttar Pradesh 212652, India

Lat 25.917602°

Long 81.093117°

30/10/23 09:50 AM GMT +05:30



Kasraon, Uttar Pradesh, India

W39V+47M, Kasraon, Palia Bujurg, Uttar Pradesh 212652, India

Lat 25.917602°

Long 81.093117°

30/10/23 09:50 AM GMT +05:30



GPS Map Camera

Palia Bujurg, Uttar Pradesh, India

EMPS Kasraon Hathgam, W39V+34G, Palia Bujurg, Uttar Pradesh 212652, India

Lat 25.917506°

Long 81.092865°

30/10/23 10:00 AM GMT +05:30



Google



GPS Map Camera

Palia Bujurg, Uttar Pradesh, India

EMPS Kasraon Hathgam, W39V+34G, Palia Bujurg, Uttar Pradesh 212652, India

Lat 25.917506°

Long 81.092865°

30/10/23 10:00 AM GMT +05:30



Google



GPS Map Camera

Palia Bujurg, Uttar Pradesh, India

EMPS Kasraon Hathgam, W39V+34G, Palia Bujurg, Uttar Pradesh 212652, India

Lat 25.917506°

Long 81.092865°

30/10/23 10:00 AM GMT +05:30



Google







