



GPS Map Camera


Robertsganj, Uttar Pradesh, India

P683+862, Robertsganj, Lauari, Uttar Pradesh 231213, India

Lat 24.714222°


Long 83.2038°

21/12/23 11:46 AM GMT +05:30



Google



 **GPS Map Camera**


Robertsganj, Uttar Pradesh, India

P683+862, Robertsganj, Lauari, Uttar Pradesh 231213, India


Lat 24.714222°

Long 83.2038°

21/12/23 11:46 AM GMT +05:30





 **GPS Map Camera**


Robertsganj, Uttar Pradesh, India

P683+862, Robertsganj, Lauari, Uttar Pradesh 231213, India


Lat 24.714222°

Long 83.2038°

21/12/23 11:46 AM GMT +05:30

 **Google**



 **GPS Map Camera**


Robertsganj, Uttar Pradesh, India

P683+862, Robertsganj, Lauari, Uttar Pradesh 231213, India

Lat 24.714222°

Long 83.2038°

21/12/23 11:46 AM GMT +05:30

 **Google**