

 **GPS Map Camera**


Dumar Diha, Uttar Pradesh, India
6624+FGM, Dumar Diha, Uttar Pradesh 231208, India
Lat 24.201586°
Long 83.206258°
25/12/23 10:00 AM GMT +05:30

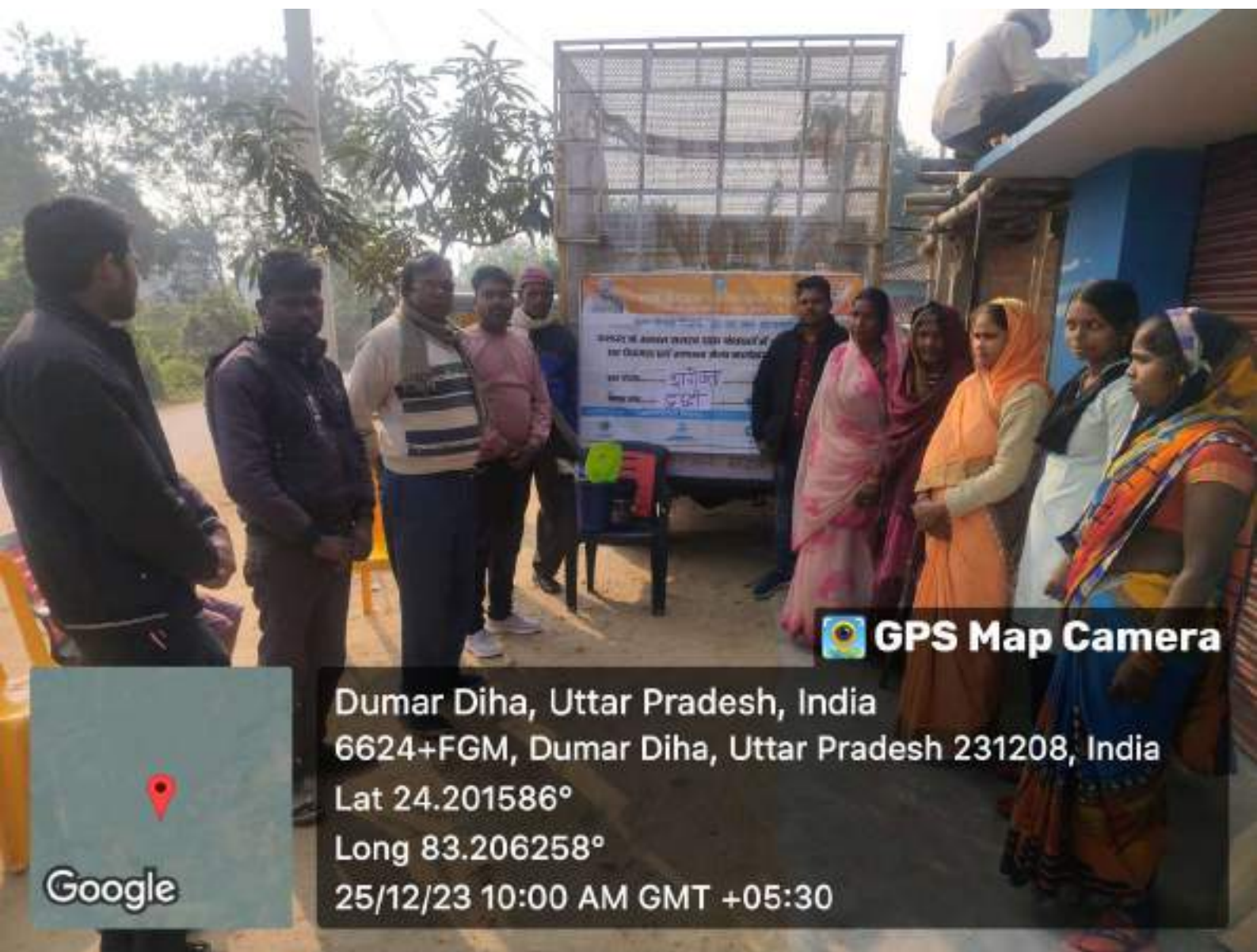





 **GPS Map Camera**


Dumar Diha, Uttar Pradesh, India
6624+FGM, Dumar Diha, Uttar Pradesh 231208, India
Lat 24.201586°
Long 83.206258°
25/12/23 10:00 AM GMT +05:30



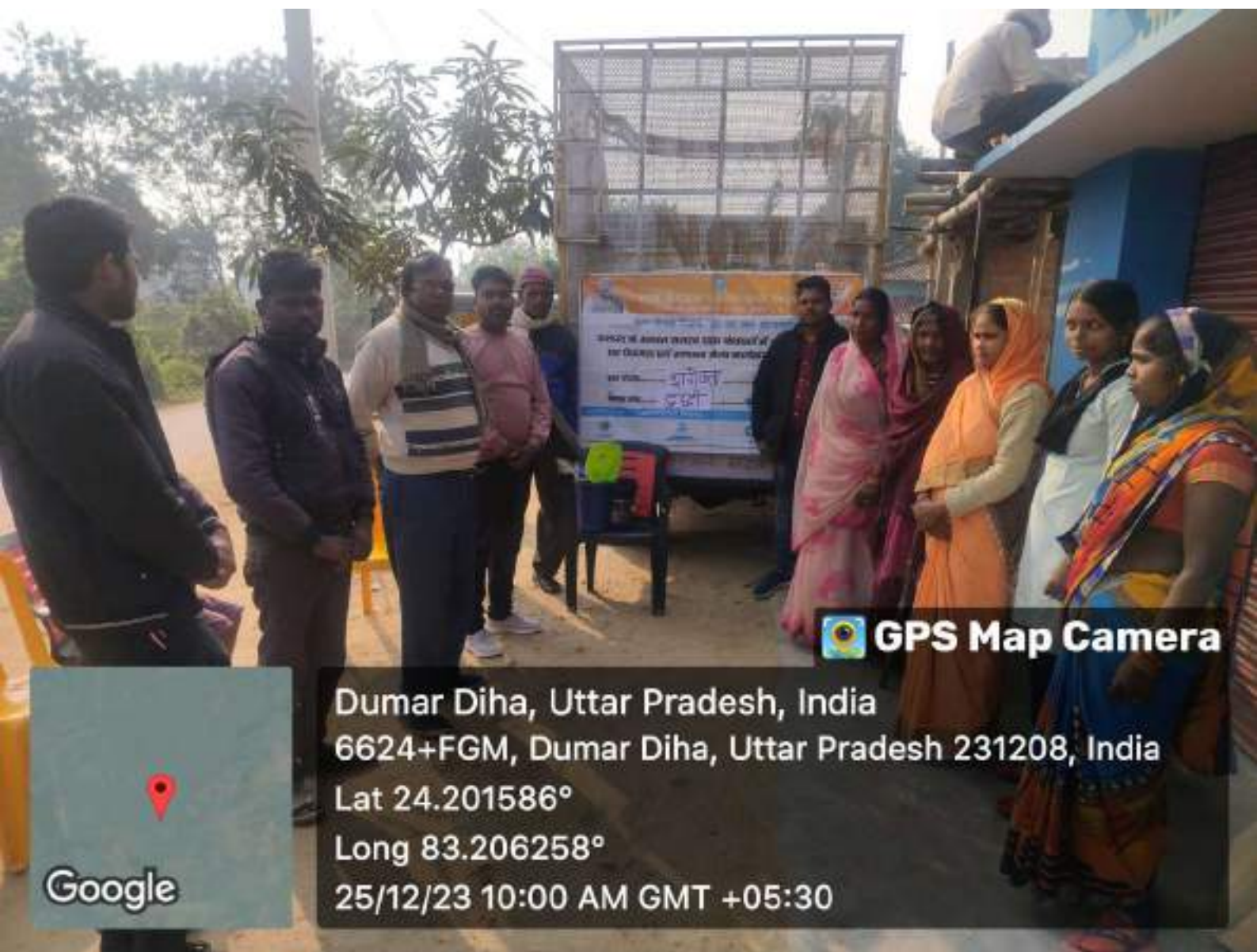



 **GPS Map Camera**

Dumar Diha, Uttar Pradesh, India
6624+FGM, Dumar Diha, Uttar Pradesh 231208, India
Lat 24.201586°
Long 83.206258°
25/12/23 10:00 AM GMT +05:30



Google



 **GPS Map Camera**

Dumar Diha, Uttar Pradesh, India
6624+FGM, Dumar Diha, Uttar Pradesh 231208, India
Lat 24.201586°
Long 83.206258°
25/12/23 10:00 AM GMT +05:30



Google