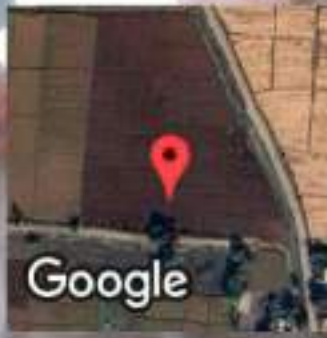





GPS Map Camera

Deori Khurd, Uttar Pradesh, India  
PXFX+VX2, Deori Khurd, Uttar Pradesh 231216, India  
Lat 24.725156°  
Long 82.999038°  
27/12/23 02:56 PM GMT +05:30




Google




 **GPS Map Camera**

Deori Khurd, Uttar Pradesh, India  
PXFX+VX2, Deori Khurd, Uttar Pradesh 231216, India  
Lat 24.725156°  
Long 82.999038°  
27/12/23 02:56 PM GMT +05:30





 **GPS Map Camera**


Deori Khurd, Uttar Pradesh, India

PXFX+VX2, Deori Khurd, Uttar Pradesh 231216, India


Lat 24.725156°

Long 82.999038°


27/12/23 02:56 PM GMT +05:30





 **GPS Map Camera**

Deori Khurd, Uttar Pradesh, India  
PXXF+VX2, Deori Khurd, Uttar Pradesh 231216, India  
Lat 24.725156°  
Long 82.999038°  
27/12/23 02:56 PM GMT +05:30

  
Google