





गणतन्त्र हिन्दुस्तान
केन्द्रिय स्वास्थ्य प्रशासन विभाग
केन्द्रिय स्वास्थ्य प्रशासन विभाग
केन्द्रिय स्वास्थ्य प्रशासन विभाग

 **GPS Map Camera**



Dharsari, Uttar Pradesh, India
4QJG+9PF, Dharsari, Kahrol, Uttar Pradesh 231220, India
Lat 24.13205°
Long 82.776477°
30/12/23 02:06 PM GMT +05:30



 GPS Map Camera


Dharsari, Uttar Pradesh, India

4QJG+9PF, Dharsari, Kahrol, Uttar Pradesh 231220, India

Lat 24.13204°

Long 82.776503°

30/12/23 02:06 PM GMT +05:30





GPS Map Camera

Dharsari, Uttar Pradesh, India

4QJG+9PF, Dharsari, Kahrol, Uttar Pradesh 231220, India


Lat 24.13204°

Long 82.776503°

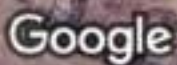
30/12/23 02:06 PM GMT +05:30

Google



 GPS Map Camera

Dharsari, Uttar Pradesh, India
4QJG+9PF, Dharsari, Kahrol, Uttar Pradesh 231220, India
Lat 24.13204°
Long 82.776503°
30/12/23 02:06 PM GMT +05:30

 Google