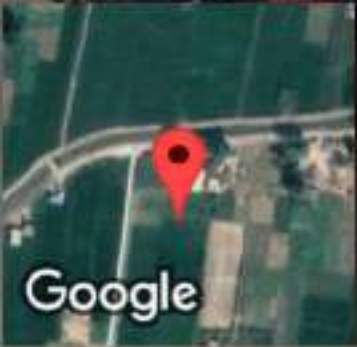

 GPS Map Camera




Mhowon Kalna, Uttar Pradesh, India
Mahua Kala, J23G+PMR, Mhowon Kalna, Uttar Pradesh 231209, India
Lat 24.604237°
Long 83.025714°
30/12/23 02:21 PM GMT +05:30

Google



 GPS Map Camera



Mhowon Kalna, Uttar Pradesh, India

Mahua Kala, J23G+PMR, Mhowon Kalna, Uttar Pradesh 231209, India


Lat 24.604237°

Long 83.025714°

30/12/23 02:21 PM GMT +05:30

Google



 GPS Map Camera


Mhowon Kalna, Uttar Pradesh, India

Mahua Kala, J23G+PMR, Mhowon Kalna, Uttar Pradesh 231209, India

Lat 24.604237°


Long 83.025775°

30/12/23 02:21 PM GMT +05:30



Google



 GPS Map Camera

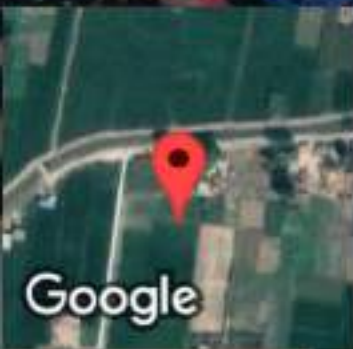
Mhowon Kalna, Uttar Pradesh, India

Mahua Kala, J23G+PMR, Mhowon Kalna, Uttar Pradesh 231209, India

Lat 24.604237°

Long 83.025775°

30/12/23 02:21 PM GMT +05:30



Google