



**GPS Map Camera**

Jangl Dumri No2, Uttar Pradesh, India

Unnamed Road, Jangl Dumri No2, Uttar Pradesh 273306, India


Lat 26.934111°


Long 83.475524°

21/07/23 12:39 PM GMT +05:30



**Google**




 **GPS Map Camera**

Jangl Dumri No2, Uttar Pradesh, India  
Unnamed Road, Jangl Dumri No2, Uttar Pradesh 273306,  
India  
Lat 26.934111°  
Long 83.475524°  
21/07/23 12:39 PM GMT +05:30





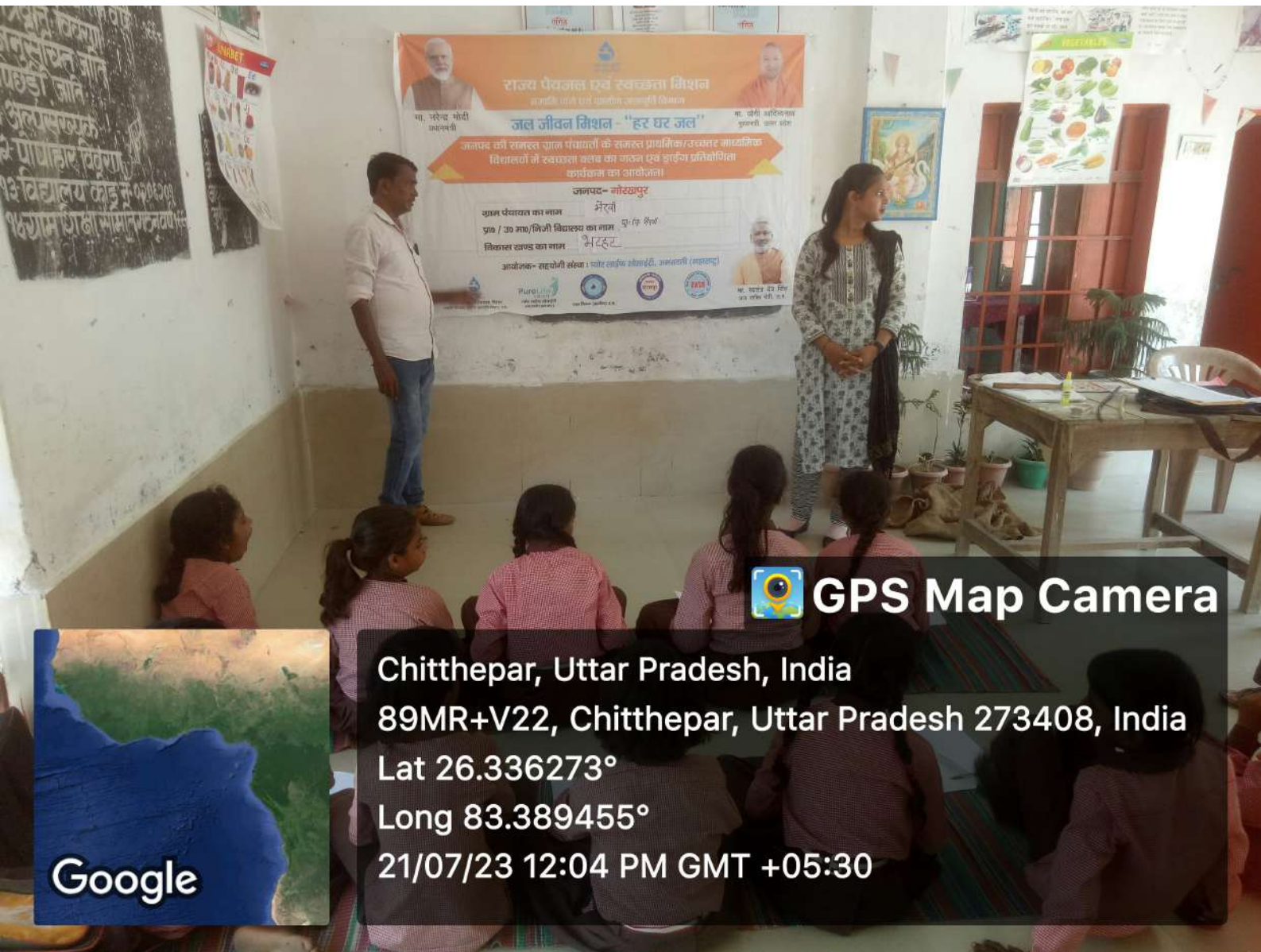



**GPS Map Camera**

Jangl Dumri No2, Uttar Pradesh, India  
Unnamed Road, Jangl Dumri No2, Uttar Pradesh 273306,  
India  
Lat 26.934111°  
Long 83.475524°  
21/07/23 12:39 PM GMT +05:30



**Google**



 **GPS Map Camera**

Chitthepar, Uttar Pradesh, India

89MR+V22, Chitthepar, Uttar Pradesh 273408, India

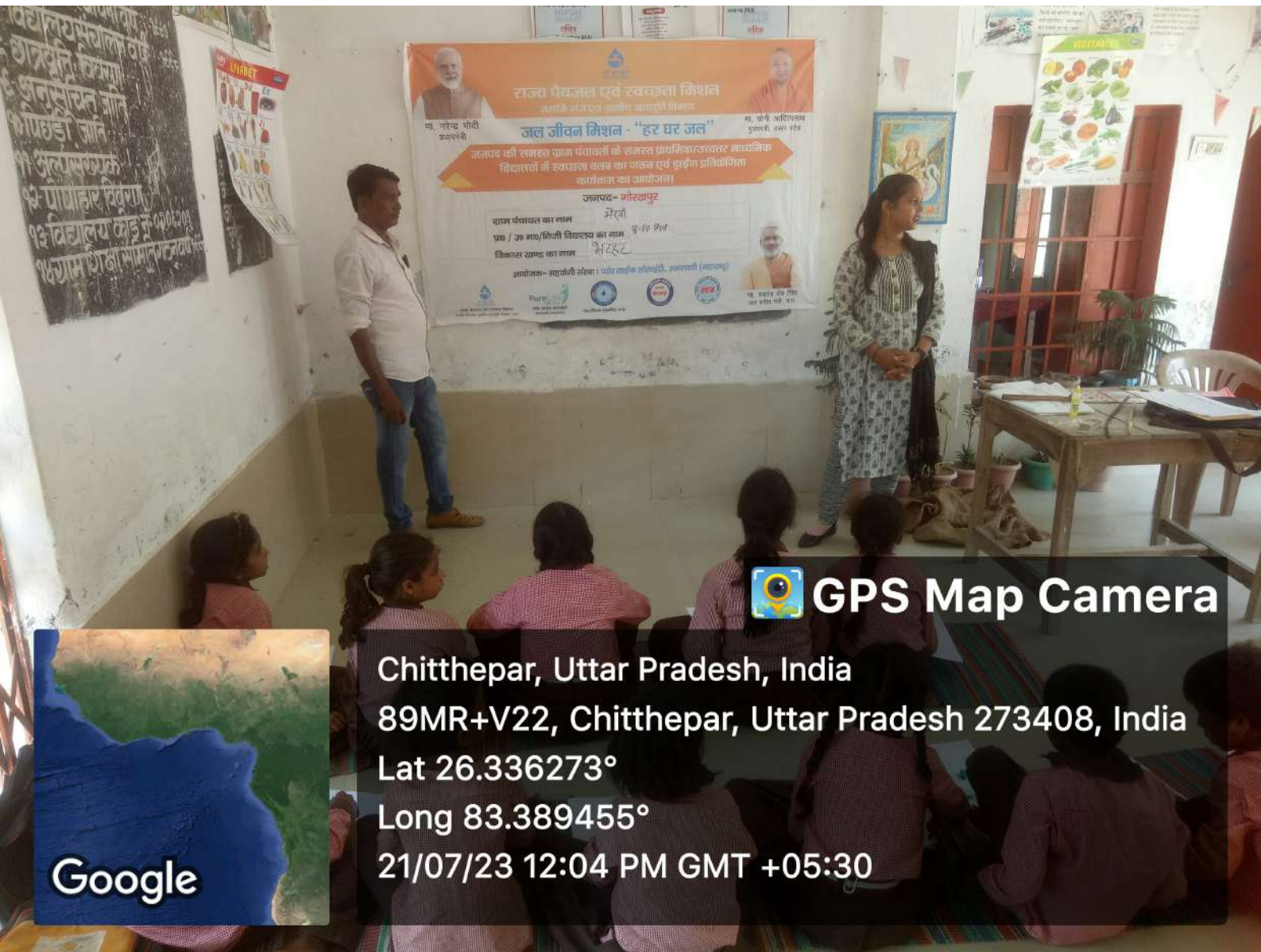
Lat 26.336273°

Long 83.389455°

21/07/23 12:04 PM GMT +05:30







 **GPS Map Camera**

Chitthepar, Uttar Pradesh, India

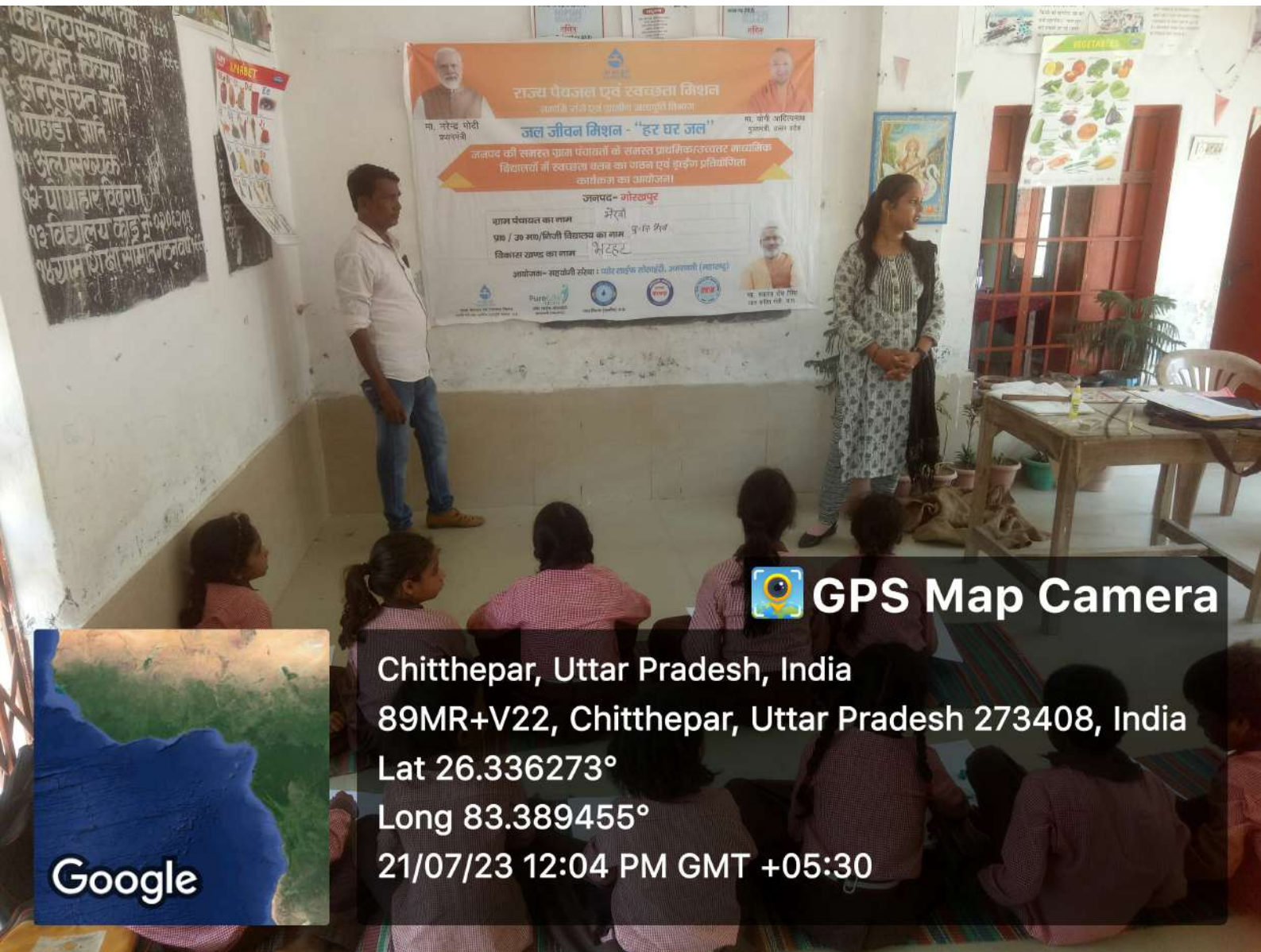
89MR+V22, Chitthepar, Uttar Pradesh 273408, India

Lat 26.336273°

Long 83.389455°

21/07/23 12:04 PM GMT +05:30





 **GPS Map Camera**

Chitthepar, Uttar Pradesh, India

89MR+V22, Chitthepar, Uttar Pradesh 273408, India

Lat 26.336273°

Long 83.389455°

21/07/23 12:04 PM GMT +05:30

