





 GPS Map Camera



Domin Garh Part, Uttar Pradesh, India
Q83J+WM8, Domin Garh Part, Uttar Pradesh 273015, India
Lat 26.754457°
Long 83.332012°
22/09/23 10:57 AM GMT +05:30




 GPS Map Camera



Domin Garh Part, Uttar Pradesh, India
Q83J+WM8, Domin Garh Part, Uttar Pradesh 273015, India
Lat 26.754457°
Long 83.332012°
22/09/23 10:57 AM GMT +05:30



 GPS Map Camera



Domin Garh Part, Uttar Pradesh, India
Q83J+WM8, Domin Garh Part, Uttar Pradesh 273015, India
Lat 26.754457°
Long 83.332012°
22/09/23 10:57 AM GMT +05:30



जल जीवन मिशन - "हर घर जल"
जल जीवन मिशन - "हर घर जल"
जल जीवन मिशन - "हर घर जल"



GPS Map Camera

Domin Garh Part, Uttar Pradesh, India
Q83J+WM8, Domin Garh Part, Uttar Pradesh 273015, India
Lat 26.754457°
Long 83.332012°
22/09/23 10:57 AM GMT +05:30



Google



 GPS Map Camera


Domin Garh Part, Uttar Pradesh, India

Q83J+WM8, Domin Garh Part, Uttar Pradesh 273015, India

Lat 26.754457°

Long 83.332012°

22/09/23 10:57 AM GMT +05:30



Google