



 **GPS Map Camera**


nayagaon, Uttar Pradesh, India
Unnamed Road, nayagaon Uttar Pradesh 284404, India
Lat 24.588837°
Long 78.880798°
31/01/24 02:26 PM GMT +05:30





 **GPS Map Camera**

nayagaon, Uttar Pradesh, India
Unnamed Road, nayagaon Uttar Pradesh 284404, India
Lat 24.588837°
Long 78.880798°
31/01/24 02:25 PM GMT +05:30



Google



 **GPS Map Camera**

nayagaon, Uttar Pradesh, India
Unnamed Road, nayagaon Uttar Pradesh 284404, India
Lat 24.588837°
Long 78.880798°
31/01/24 02:26 PM GMT +05:30



Google




 **GPS Map Camera**



nayagaon, Uttar Pradesh, India
Unnamed Road, nayagaon Uttar Pradesh 284404, India
Lat 24.588837°
Long 78.880798°
31/01/24 02:25 PM GMT +05:30



 **GPS Map Camera**



Google

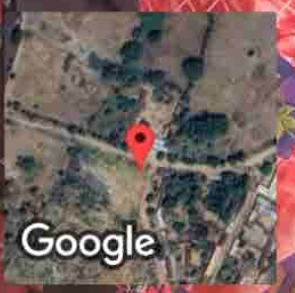
nayagaon, Uttar Pradesh, India
Unnamed Road, nayagaon Uttar Pradesh 284404, India
Lat 24.588837°
Long 78.880798°
31/01/24 02:26 PM GMT +05:30



राज्य पेयजल एवं स्वच्छता मिशन
जल जीवन योजना
ग्राम आरोग्य योजना में प्रोजेक्ट
प्रतिष्ठान, दिल्ली
जल एवं स्वच्छता
ग्राम आरोग्य योजना का नाम
का नाम

 **GPS Map Camera**

nayagaon, Uttar Pradesh, India
Unnamed Road, nayagaon Uttar Pradesh 284404, India
Lat 24.588837°
Long 78.880798°
31/01/24 02:26 PM GMT +05:30



Google