


 GPS Map Camera




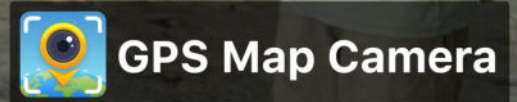
**Nagla Hazi, Uttar Pradesh, India**  
**VRMW+6P, Nagla Hazi, Uttar Pradesh 242307, India**  
**Lat 27.883267°**  
**Long 79.847706°**  
**24/09/23 09:21 AM GMT +05:30**



 GPS Map Camera





**Nagla Hazi, Uttar Pradesh, India**  
**VRMW+6P, Nagla Hazi, Uttar Pradesh 242307, India**  
**Lat 27.883267°**  
**Long 79.847706°**  
**24/09/23 09:21 AM GMT +05:30**



**Nagla Hazi, Uttar Pradesh, India**  
**VRMW+6P, Nagla Hazi, Uttar Pradesh 242307, India**  
**Lat 27.883267°**  
**Long 79.847706°**  
**24/09/23 09:21 AM GMT +05:30**



 GPS Map Camera




Google

Nagla Hazi, Uttar Pradesh, India  
VRMW+6P, Nagla Hazi, Uttar Pradesh 242307, India  
Lat 27.883267°  
Long 79.847706°  
24/09/23 09:21 AM GMT +05:30



राज्य परिवार एवं स्वच्छता मिशन  
 जनसंख्या नियंत्रण कार्यक्रम  
 "हर घर जल"  
 जलसंधि की सहायता से ग्रामीण परिवारों को स्वच्छता से जोड़ना।  
 स्वच्छता केंद्रों का विकास।  
 स्वच्छता केंद्रों का विकास।  
 स्वच्छता केंद्रों का विकास।

 GPS Map Camera



Google

Nagla Hazi, Uttar Pradesh, India  
 VRMW+6P, Nagla Hazi, Uttar Pradesh 242307, India  
 Lat 27.883267°  
 Long 79.847706°  
 24/09/23 09:30 AM GMT +05:30