



GPS Map Camera


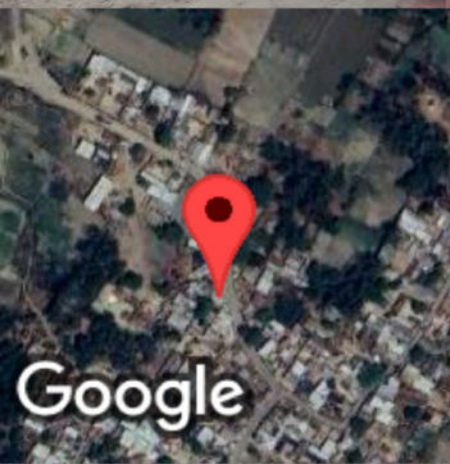
Itaua, Uttar Pradesh, India

3Q85+7R, Itaua, Uttar Pradesh 242407, India

Lat 28.066498°

Long 79.758768°

10/10/23 11:25 AM GMT +05:30



Google



GPS Map Camera


Itaia, Uttar Pradesh, India

3Q85+7R, Itaia, Uttar Pradesh 242407, India

Lat 28.066516°


Long 79.758838°

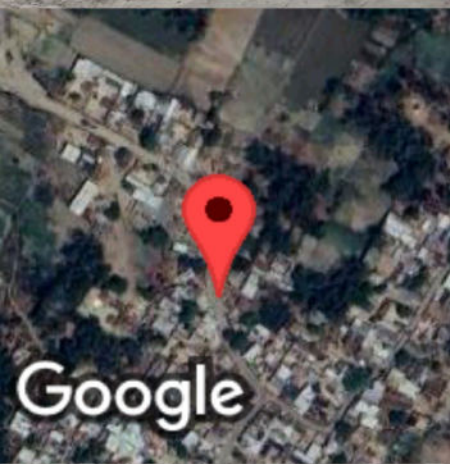
10/10/23 11:25 AM GMT +05:30



Google



 GPS Map Camera



Itaua, Uttar Pradesh, India
3Q85+7R, Itaua, Uttar Pradesh 242407, India
Lat 28.066516°
Long 79.758838°
10/10/23 11:25 AM GMT +05:30



राज्य प्रयोजन एवं स्वच्छता मिशन
 जल जीवन मिशन - "हर घर जल"
 जनपद - शाहजहाँपुर



GPS Map Camera

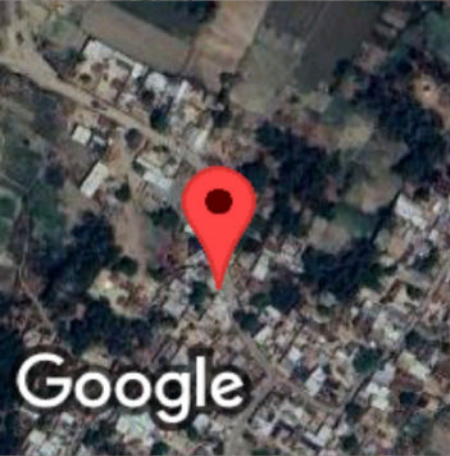
Itaia, Uttar Pradesh, India

3Q85+7R, Itaia, Uttar Pradesh 242407, India

Lat 28.066474°

Long 79.75879°

10/10/23 11:25 AM GMT +05:30



Google



GPS Map Camera


Itaua, Uttar Pradesh, India

3Q85+7R, Itaua, Uttar Pradesh 242407, India

Lat 28.066479°

Long 79.758772°

10/10/23 11:25 AM GMT +05:30



Google