




 **GPS Map Camera**


Rapra, Uttar Pradesh, India
XFFH+2Q4, Rapra, Uttar Pradesh 242303, India
Lat 27.972307°
Long 79.478846°
24/08/23 11:59 AM GMT +05:30





 **GPS Map Camera**

Rapra, Uttar Pradesh, India
Unnamed Road, Rapra, Uttar Pradesh 242303, India
Lat 27.973968°
Long 79.48568°
24/08/23 11:58 AM GMT +05:30





राज्य एवं स्वच्छता मिशन
 जलपद की स्वच्छता
 हर घर जल
 ग्राम पंचायत स्तर पर पेयजल एवं स्वच्छता कार्यक्रम का आयोजन।
 नगाता देहमानी
 जैतीपुर



GPS Map Camera


Rapra, Uttar Pradesh, India

Unnamed Road, Rapra, Uttar Pradesh 242303, India

Lat 27.973968°

Long 79.48568°

24/08/23 11:58 AM GMT +05:30



Google



