



**GPS Map Camera**


**Gularia Chak Jhau, Uttar Pradesh, India**

**2WW9+3Q9, Gularia Chak Jhau, Uttar Pradesh 242001, India**

**Lat 28.04516°**

**Long 79.918383°**

**28/11/23 12:11 PM GMT +05:30**



**Google**



**GPS Map Camera**

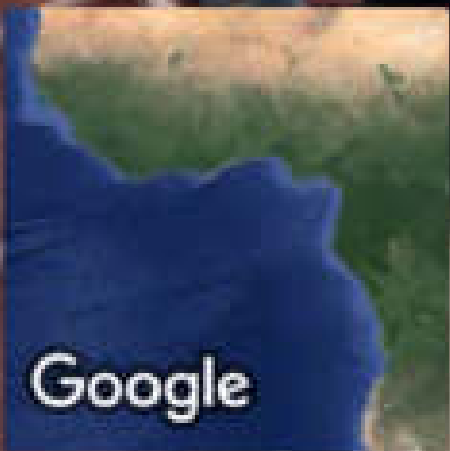
**Gularia Chak Jhau, Uttar Pradesh, India**

**2WW9+3Q9, Gularia Chak Jhau, Uttar Pradesh 242001, India**

**Lat 28.04516°**

**Long 79.918383°**

**28/11/23 12:11 PM GMT +05:30**



**Google**



**GPS Map Camera**

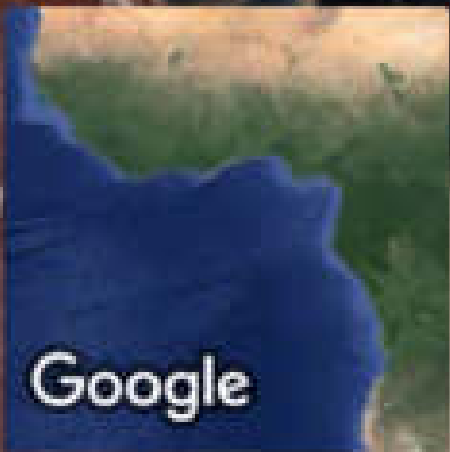
**Gularia Chak Jhau, Uttar Pradesh, India**

**2WW9+3Q9, Gularia Chak Jhau, Uttar Pradesh 242001, India**

**Lat 28.04516°**

**Long 79.918383°**

**28/11/23 12:11 PM GMT +05:30**



**Google**

