




 **GPS Map Camera**

**Mahmmadpur Hara, Uttar Pradesh, India**  
Unnamed Road, Mahmmadpur Hara, Uttar Pradesh 242301, India  
Lat 27.956826°  
Long 79.684306°  
17/11/23 03:11 PM GMT +05:30







प्रधानमंत्री कृषि सिंचनी योजना  
जल संधारण - "जल सुरक्षा"  
जल संधारण योजना का अन्तर्गत कार्य  
जल संधारण योजना का अन्तर्गत कार्य  
जल संधारण योजना का अन्तर्गत कार्य

 **GPS Map Camera**


**Mahmmadpur Hara, Uttar Pradesh, India**  
Unnamed Road, Mahmmadpur Hara, Uttar Pradesh 242301, India  
Lat 27.956826°  
Long 79.684303°  
17/11/23 03:11 PM GMT +05:30





 **GPS Map Camera**

**Mahmmadpur Hara, Uttar Pradesh, India**  
**Unnamed Road, Mahmmadpur Hara, Uttar Pradesh 242301, India**  
**Lat 27.956826°**  
**Long 79.684303°**  
**17/11/23 03:11 PM GMT +05:30**





 **GPS Map Camera**

**Mahmmadpur Hara, Uttar Pradesh, India**

Unnamed Road, Mahmmadpur Hara, Uttar Pradesh 242301, India

Lat 27.956826°

Long 79.684303°

17/11/23 03:11 PM GMT +05:30



Google