




 **GPS Map Camera**


Fattepur Gaisara, Uttar Pradesh, India
WPP9+48, Fattepur Gaisara, Uttar Pradesh 242307, India
Lat 27.935821°
Long 79.718276°
20/11/23 01:27 PM GMT +05:30






 **GPS Map Camera**


Fattepur Gaisara, Uttar Pradesh, India
WPP9+48, Fattepur Gaisara, Uttar Pradesh 242307, India
Lat 27.935821°
Long 79.718276°
20/11/23 01:27 PM GMT +05:30





 **GPS Map Camera**

Fattepur Gaisara, Uttar Pradesh, India
WPP9+48, Fattepur Gaisara, Uttar Pradesh 242307, India
Lat 27.935821°
Long 79.718276°
20/11/23 01:27 PM GMT +05:30





 **GPS Map Camera**

Fattepur Gaisara, Uttar Pradesh, India
WPP9+48, Fattepur Gaisara, Uttar Pradesh 242307, India
Lat 27.935821°
Long 79.718276°
20/11/23 01:27 PM GMT +05:30

