




 **GPS Map Camera**

navadiya j.thukri, Uttar Pradesh, India
52RC+6FH, Navdiya j. thukri Uttar Pradesh 242042, India
Lat 28.19052°
Long 80.018384°
27/11/23 10:30 AM GMT +05:30




Google



 **GPS Map Camera**


navadiya j.thukri, Uttar Pradesh, India
52RC+6FH, Navdiya j. thukri Uttar Pradesh 242042, India
Lat 28.19052°
Long 80.018384°
27/11/23 10:30 AM GMT +05:30





 **GPS Map Camera**

navadiya j.thukri, Uttar Pradesh, India
52RC+6FH, Navdiya j. thukri Uttar Pradesh 242042, India
Lat 28.19052°
Long 80.018384°
27/11/23 10:30 AM GMT +05:30



योजना
महोत्सव



 **GPS Map Camera**

navadiya j.thukri, Uttar Pradesh, India
52RC+6FH, Navdiya j. thukri Uttar Pradesh 242042, India
Lat 28.19052°
Long 80.018384°
27/11/23 10:30 AM GMT +05:30

