




 GPS Map Camera

sisokan, Uttar Pradesh, India
W9F9+2WC, sisokan Uttar Pradesh 262804, India
Lat 27.921612°
Long 80.3697°
14/09/23 05:29 PM GMT +05:30





जल जीवन मिशन - "हर घर जल"

सिवाकन / कुम्भीगोला


जिलापदा - लखीमपुर खीरी

सिवाकन / कुम्भीगोला


LCOM

SMART VK 60





 GPS Map Camera

sisokan, Uttar Pradesh, India
 W9F9+2WC, sisokan Uttar Pradesh 262804, India
 Lat 27.921612°
 Long 80.3697°
 14/09/23 05:31 PM GMT +05:30

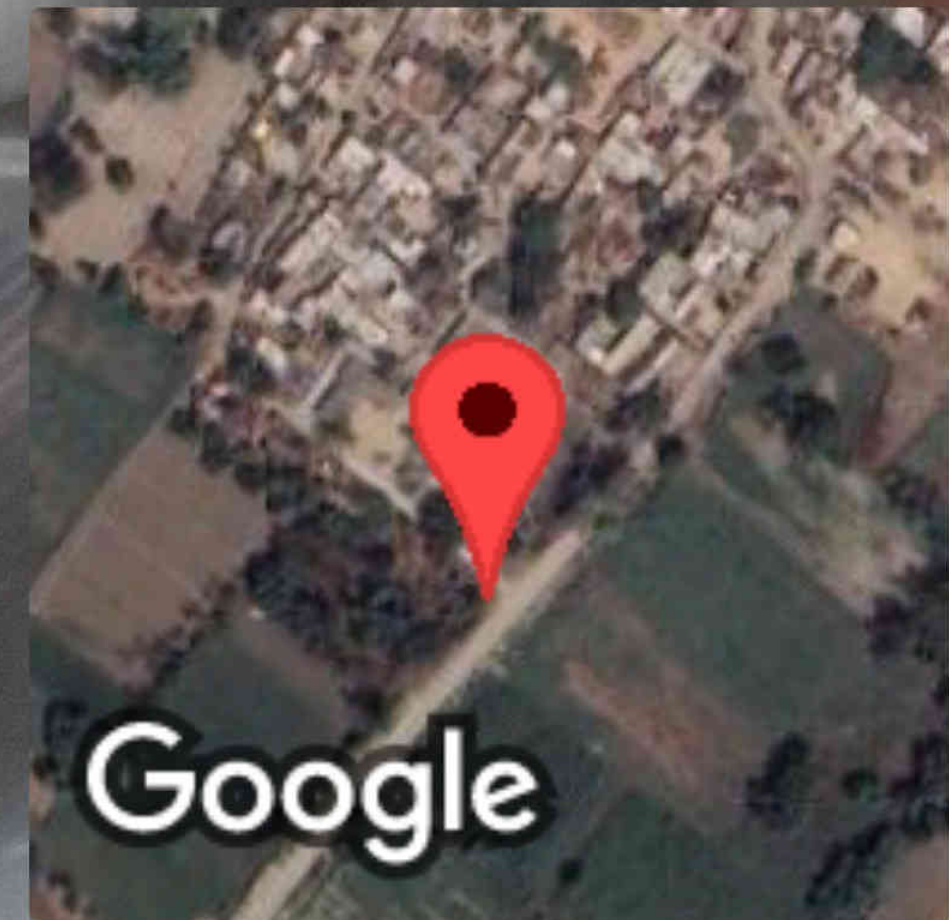


Google



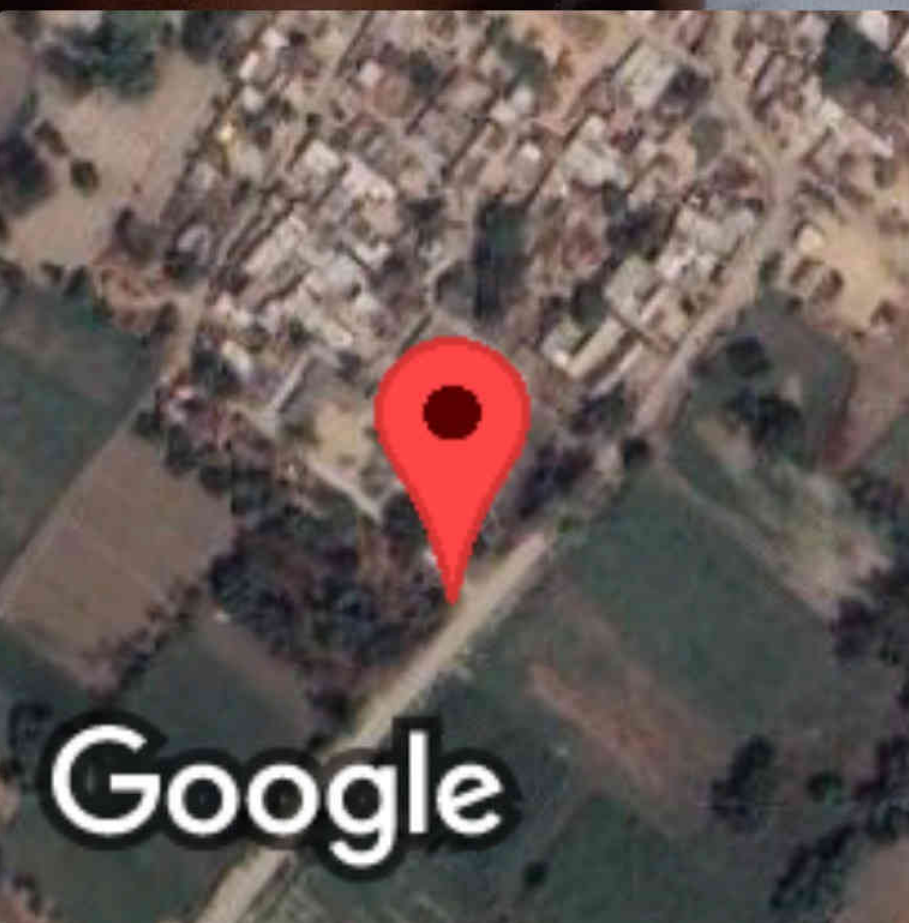
 GPS Map Camera

sisokan, Uttar Pradesh, India
W9F9+2WC, sisokan Uttar Pradesh 262804, India
Lat 27.921612°
Long 80.3697°
14/09/23 05:29 PM GMT +05:30





 GPS Map Camera




Google

sisokan, Uttar Pradesh, India
W9F9+2WC, sisokan Uttar Pradesh 262804, India
Lat 27.921612°
Long 80.3697°
14/09/23 05:29 PM GMT +05:30




Water for People
 जल जीवन मिशन "हर घर जल"
 जल जीवन मिशन "हर घर जल" का नाम
 सिसोकन / कुम्भीगोला
 जल जीवन मिशन "हर घर जल" का नाम
 सिसोकन / कुम्भीगोला



 GPS Map Camera

sisokan, Uttar Pradesh, India
 W9F9+2WC, sisokan Uttar Pradesh 262804, India
 Lat 27.921612°
 Long 80.3697°
 14/09/23 05:31 PM GMT +05:30



Google