



 GPS Map Camera

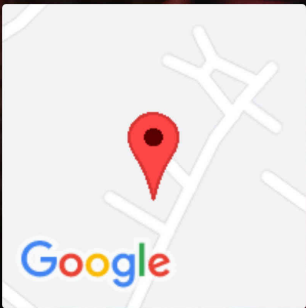
balhaseketeha, Uttar Pradesh, India

Sharda River Bridge (Road, 9G7P+45F, Daulat Pur, Uttar Pradesh 262901, India

Lat 28.361616°

Long 80.535564°

15/09/23 04:24 PM GMT +05:30






balhaseketeha, Uttar Pradesh, India

Sharda River Bridge (Road, 9G7P+45F, Daulat Pur, Uttar Pradesh 262901, India

Lat 28.361616°

Long 80.535564°

15/09/23 04:24 PM GMT +05:30

 GPS Map Camera



GPS Map Camera

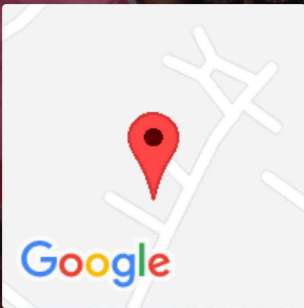
balhaseketeha, Uttar Pradesh, India

Sharda River Bridge (Road, 9G7P+45F, Daulat Pur, Uttar Pradesh 262901, India


Lat 28.361616°

Long 80.535564°

15/09/23 04:24 PM GMT +05:30





 GPS Map Camera

balhaseketeha, Uttar Pradesh, India

Sharda River Bridge (Road, 9G7P+45F, Daulat Pur, Uttar Pradesh 262901, India

Lat 28.361616°

Long 80.535564°

15/09/23 04:24 PM GMT +05:30



