
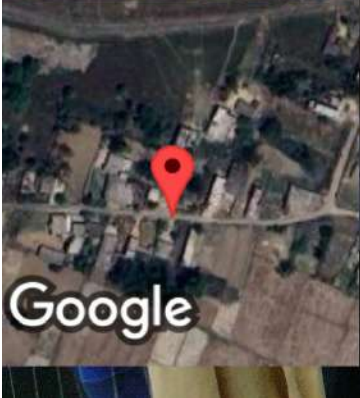




 **GPS Map Camera**

Ramwapur, Uttar Pradesh, India
5QRR+MGJ, Penda, Uttar Pradesh 272189, India
Lat 27.191692°
Long 82.790846°
10/08/23 12:15 PM GMT +05:30







 **GPS Map Camera**


Ramwapur, Uttar Pradesh, India

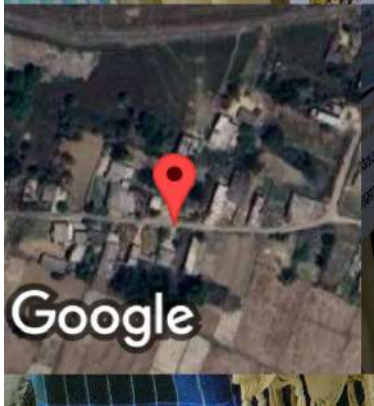
5QRR+MGJ, Penda, Uttar Pradesh 272189, India

Lat 27.191692°

Long 82.790846°

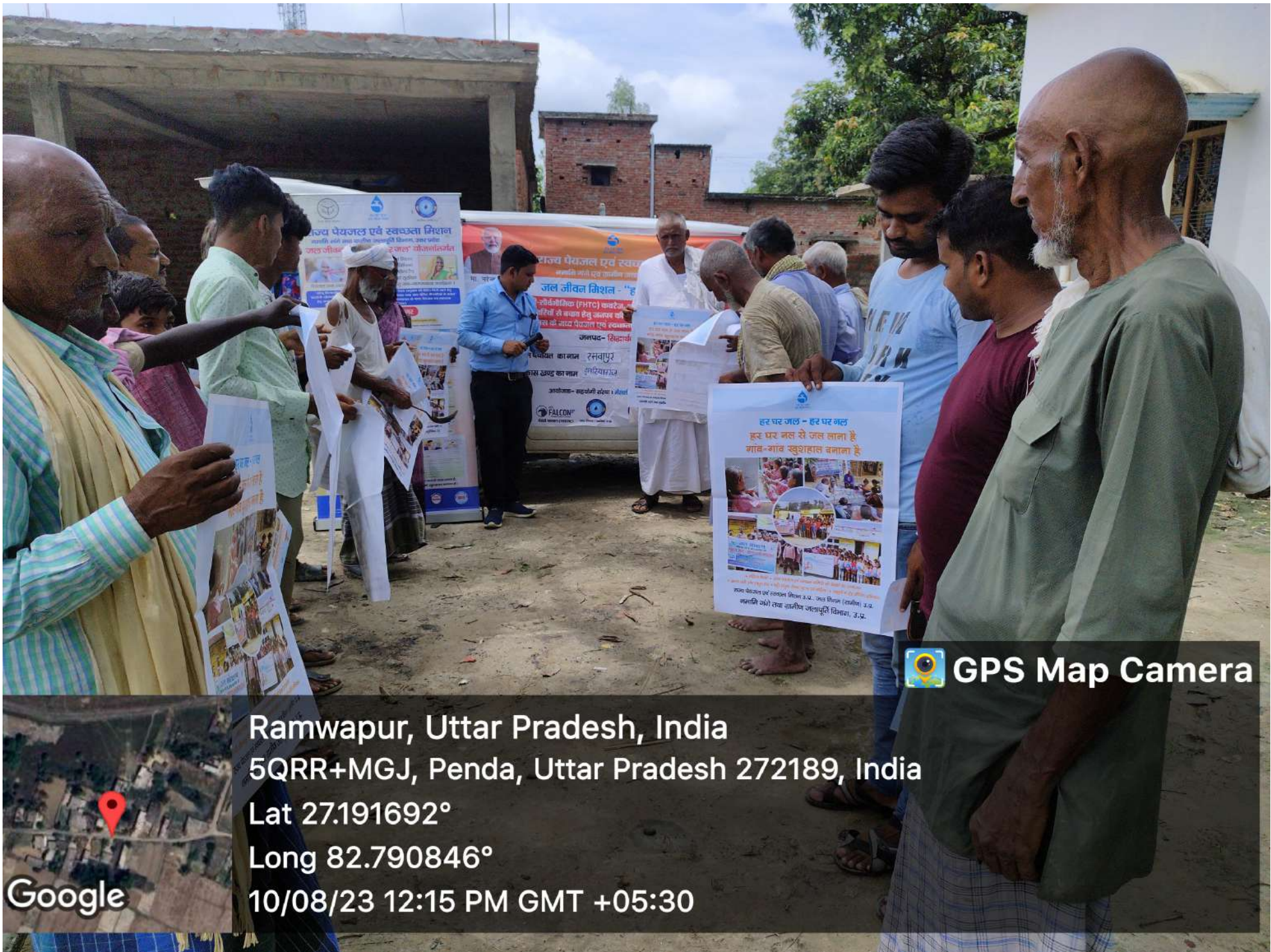
10/08/23 12:15 PM GMT +05:30











 **GPS Map Camera**

Ramwapur, Uttar Pradesh, India

5QRR+MGJ, Penda, Uttar Pradesh 272189, India

Lat 27.191692°

Long 82.790846°

10/08/23 12:15 PM GMT +05:30

