
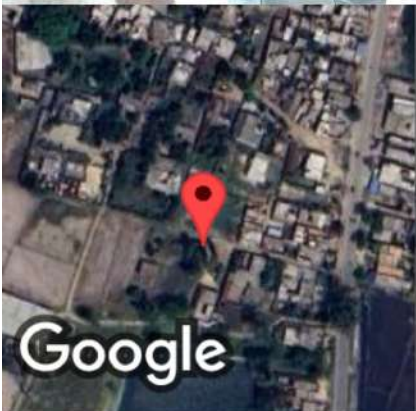
 **GPS Map Camera**



Jagjaowa, Uttar Pradesh, India  
5M73+GR6, Jakhali, Uttar Pradesh 272191, India  
Lat 27.163684°  
Long 82.653914°  
07/08/23 11:06 AM GMT +05:30




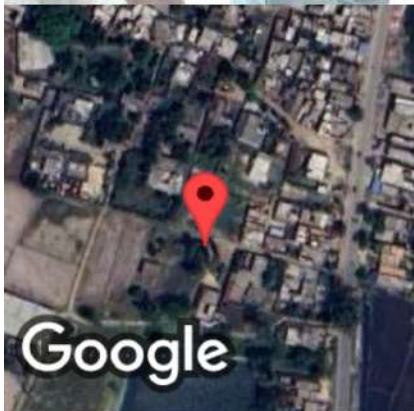
 **GPS Map Camera**



Jagjaowa, Uttar Pradesh, India  
5M73+GR6, Jakhali, Uttar Pradesh 272191, India  
Lat 27.163684°  
Long 82.653914°  
07/08/23 11:06 AM GMT +05:30




 **GPS Map Camera**



Jagjaowa, Uttar Pradesh, India  
5M73+GR6, Jakhali, Uttar Pradesh 272191, India  
Lat 27.163684°  
Long 82.653914°  
07/08/23 11:06 AM GMT +05:30





 **GPS Map Camera**



Jagjaowa, Uttar Pradesh, India  
5M73+GR6, Jakhali, Uttar Pradesh 272191, India  
Lat 27.163684°  
Long 82.653914°  
07/08/23 11:06 AM GMT +05:30