
 **GPS Map Camera**



Maharajanj, Uttar Pradesh, India
3FR5+49J, Maharajanj, Baij Nathpur Khurd Uttar Pradesh 273303, India
Lat 27.091778°
Long 83.457292°
19/11/23 01:06 PM GMT +05:30



 **GPS Map Camera**

Maharajganj, Uttar Pradesh, India

3FR5+49J, Maharajganj, Baij Nathpur Khurd Uttar Pradesh 273303, India

Lat 27.091778°


Long 83.457292°

19/11/23 01:05 PM GMT +05:30



Google



 **GPS Map Camera**




jagal dudhai chehari, Uttar Pradesh, India
3FW2+P76, Baij Nathpur Khurd, Uttar Pradesh 273303, India
Lat 27.097127°
Long 83.450537°
19/11/23 12:29 PM GMT +05:30

Google





 **GPS Map Camera**



jagal dudhai chehari, Uttar Pradesh, India
3FW2+P76, Baij Nathpur Khurd, Uttar Pradesh 273303, India
Lat 27.097127°
Long 83.450537°
19/11/23 12:29 PM GMT +05:30