

DISTRICT	MAU
BLOCK	GHOSI
GRAM PANCHAYAT NAME	ARIYASO
DATE	20-10-2023






GPS Map Camera



Ariyaso, Uttar Pradesh, India
3HR4+QRW, Ariyaso, Zamin Bhikhampur, Uttar Pradesh 275105, India
Lat 26.092152°
Long 83.557283°
20/10/23 02:52 PM GMT +05:30



GPS Map Camera



Ariyaso, Uttar Pradesh, India
3HR4+QRW, Ariyaso, Zamin Bhikhampur, Uttar Pradesh 275105, India
Lat 26.092152°
Long 83.557283°
20/10/23 02:52 PM GMT +05:30






Har Ghar Jal
Jal Jeevan Mission

रिपोर्टिंग ऑफ़ (कोर क्लब , आर्ट प्रतियोगिता) विद्यालय गतिविधि - 2



DISTRICT	MAU
BLOCK	GHOSI
GRAM PANCHAYAT NAME	ARIYASO
DATE	20-10-2023



GPS Map Camera




Ariyaso, Uttar Pradesh, India
 3HR4+QRW, Ariyaso, Zamin Bikhampur, Uttar Pradesh 275105, India
 Lat 26.092143°
 Long 83.557312°
 20/10/23 02:58 PM GMT +05:30






 **GPS Map Camera**

Ariyaso, Uttar Pradesh, India
3HR4+QRW, Ariyaso, Zamin Bhikhampur, Uttar Pradesh 275105, India
Lat 26.092128°
Long 83.557269°
20/10/23 02:49 PM GMT +05:30




Google



 **GPS Map Camera**

Ariyaso, Uttar Pradesh, India
3HR4+QRW, Ariyaso, Zamin Bhikhampur, Uttar Pradesh 275105, India
Lat 26.092148°
Long 83.557275°
20/10/23 02:58 PM GMT +05:30



Google

