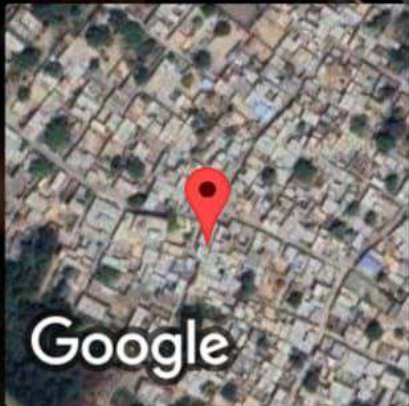




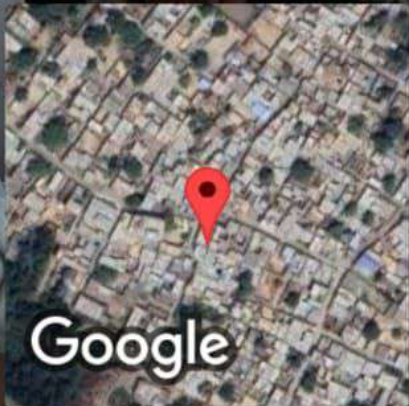
 **GPS Map Camera**

Mohammadpur Khudaliya, Uttar Pradesh, India
QX2C+3W7, Mohammadpur Khudaliya, Uttar Pradesh 245207, India
Lat 28.750403°
Long 77.972506°
19/08/23 12:56 PM GMT +05:30





GPS Map Camera



Mohammadpur Khudaliya, Uttar Pradesh, India

QX2C+3W7, Mohammadpur Khudaliya, Uttar Pradesh 245207, India

Lat 28.750402°

Long 77.972519°

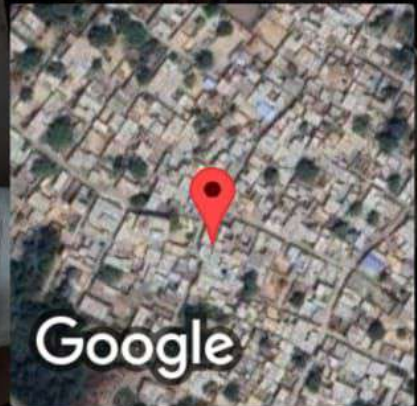
19/08/23 12:56 PM GMT +05:30



श्री कलाइब्ररी



 **GPS Map Camera**



Mohammadpur Khudaliya, Uttar Pradesh, India
QX2C+3W7, Mohammadpur Khudaliya, Uttar Pradesh 245207, India
Lat 28.750402°
Long 77.972519°
19/08/23 12:56 PM GMT +05:30





