



 **GPS Map Camera**


kodri, Uttar Pradesh, India

9JWF+2C3, Rudrapur, Mahadahan, Uttar Pradesh 274604, India

Lat 26.395108°

Long 83.623011°


05/12/23 11:41 AM GMT +05:30

 Google







 **GPS Map Camera**

kodri, Uttar Pradesh, India

9JWF+2C3, Rudrapur, Mahadahan, Uttar Pradesh 274604, India

Lat 26.395108°

Long 83.623011°

05/12/23 11:41 AM GMT +05:30





 **GPS Map Camera**


kodri, Uttar Pradesh, India

9JWF+2C3, Rudrapur, Mahadahan, Uttar Pradesh 274604, India

Lat 26.395108°

Long 83.623011°

05/12/23 11:41 AM GMT +05:30

 Google